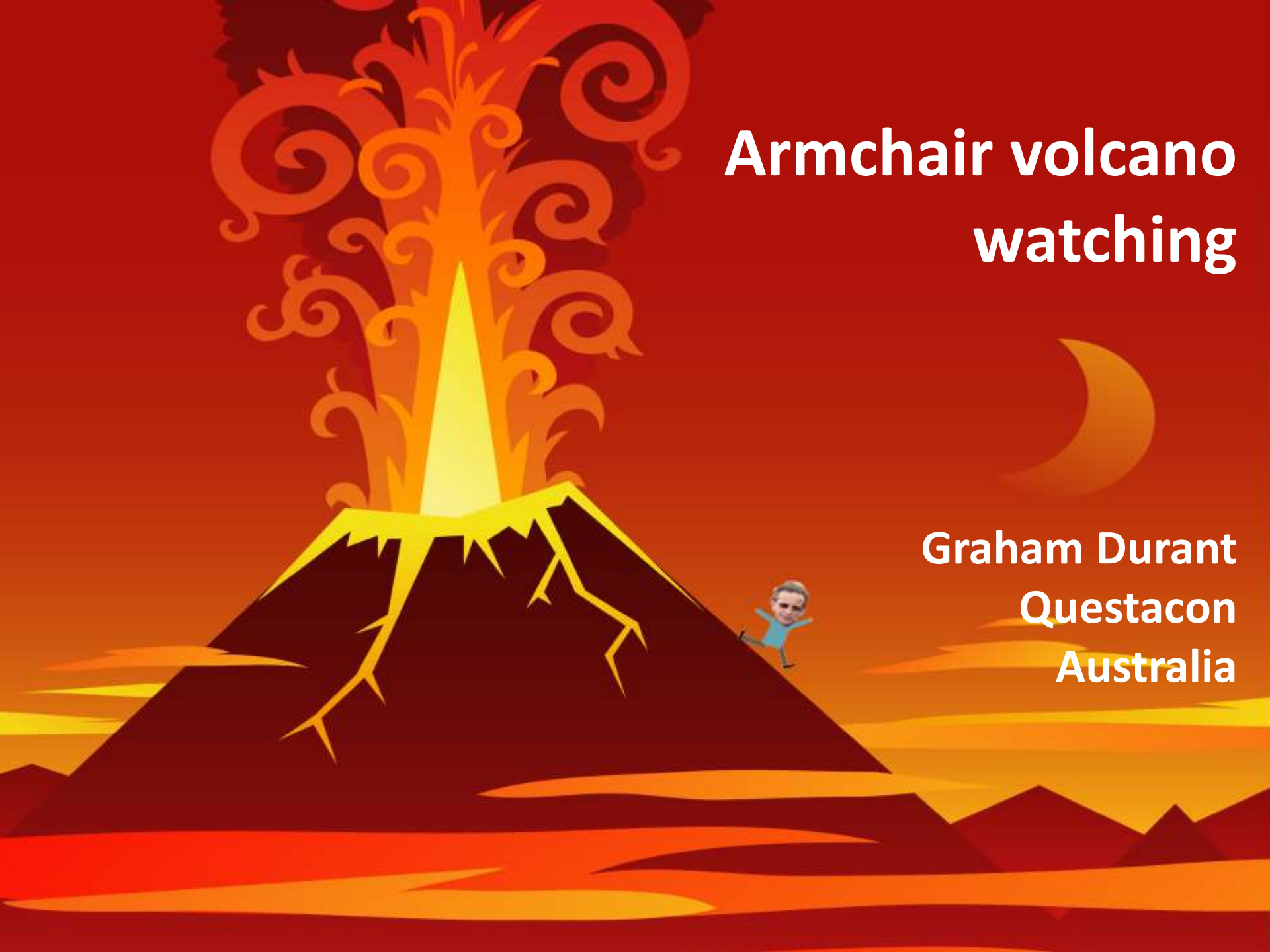


Armchair volcano watching

Graham Durant
Questacon
Australia



Syrtingur 1965

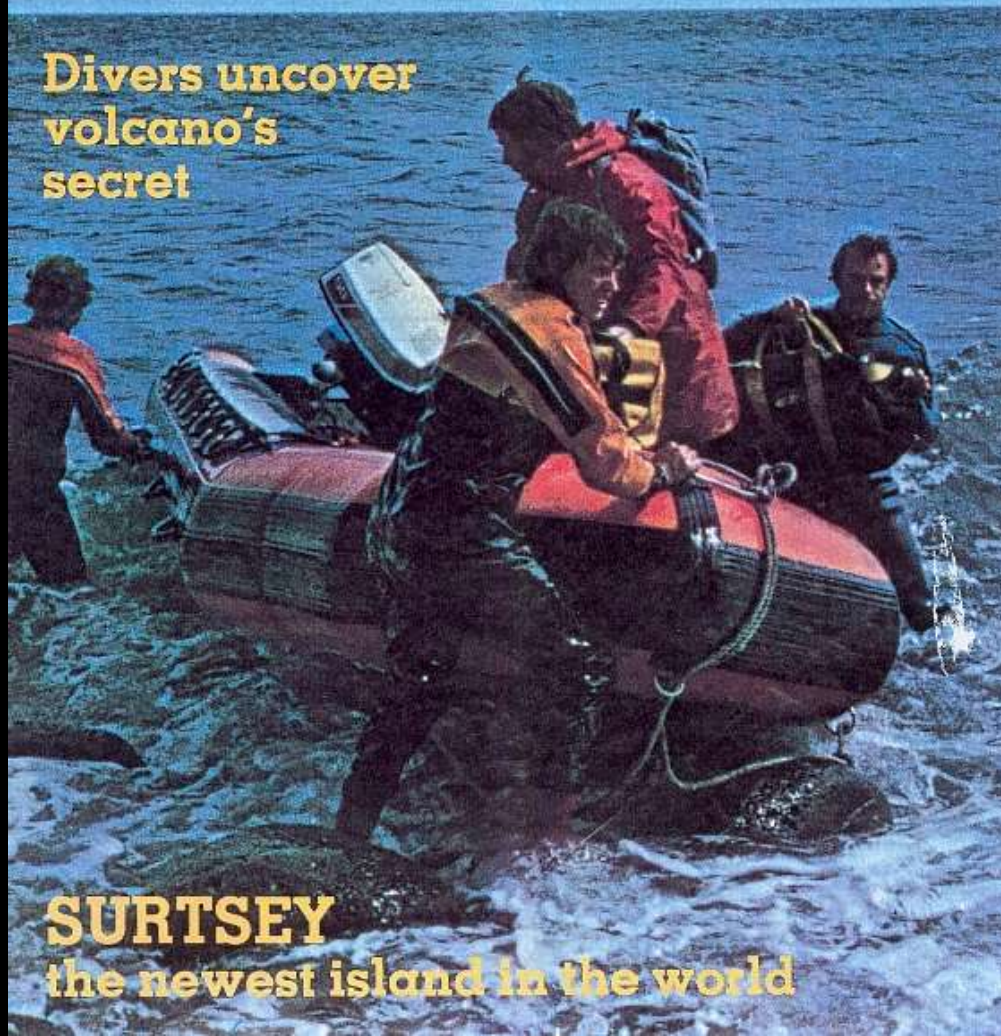


UNDERWATER WORLD

BRITAIN'S
ONLY
INDEPENDENT
DIVING MONTHLY

November 1981 60p

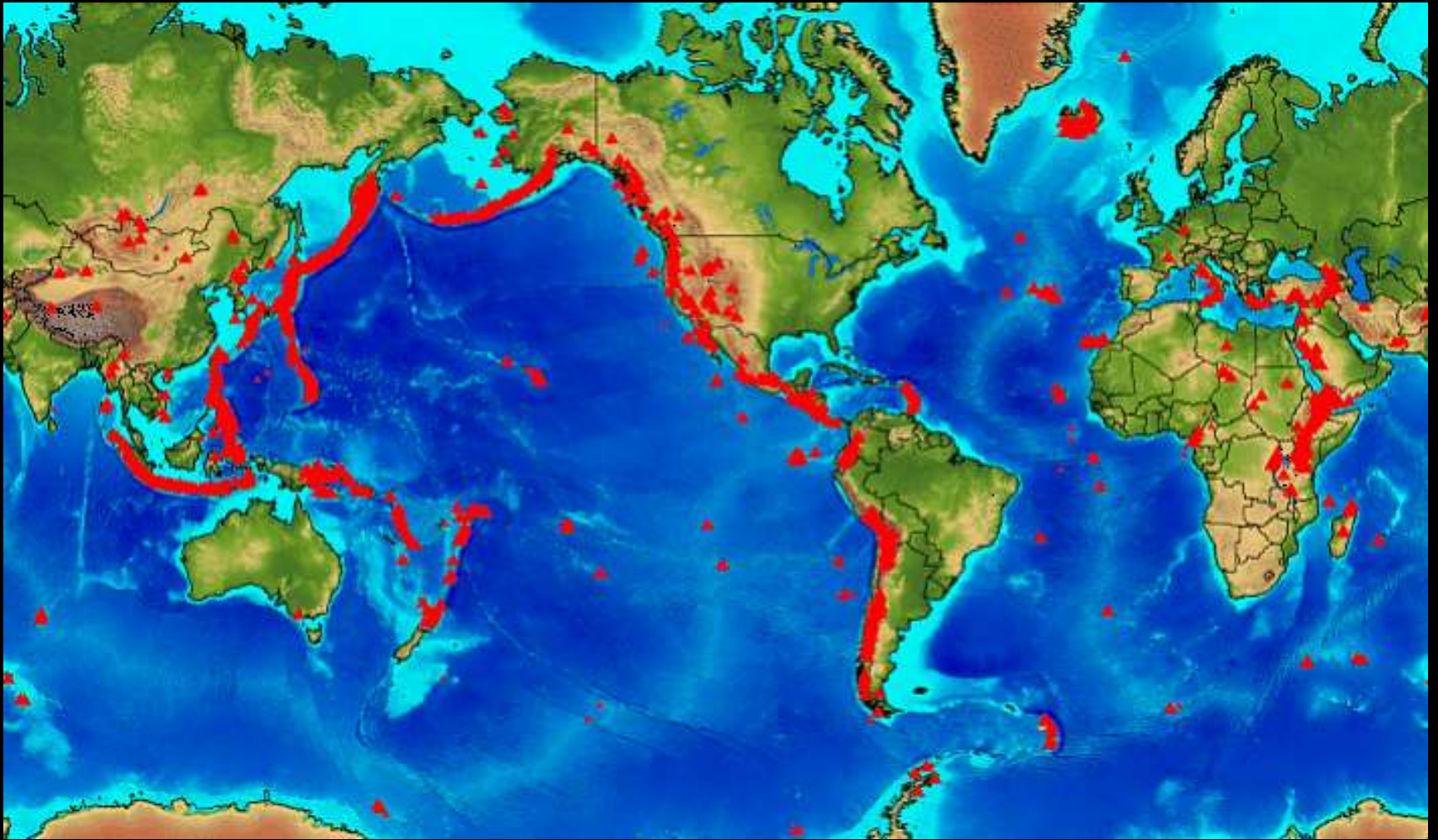
**Divers uncover
volcano's
secret**



SURTSEY
the newest island in the world



1500 active or dormant volcanoes




about 30 erupting at any one time

6th century voyage of St Brendan the navigator

Den seymen regete so man der qual von dem maste als er off
vor dem schiff das er den heil off die als ob er



ne die listte wolle tragen und viel den vnder hermes
alle ob er in abgund wolle nallen dem selben schiff was
des off den schiffen gemachten hollend er off de maste so alle



Olaus Magnus - History of the Nordic Peoples (from 1555)



a lake “burning of fire and sulphur”



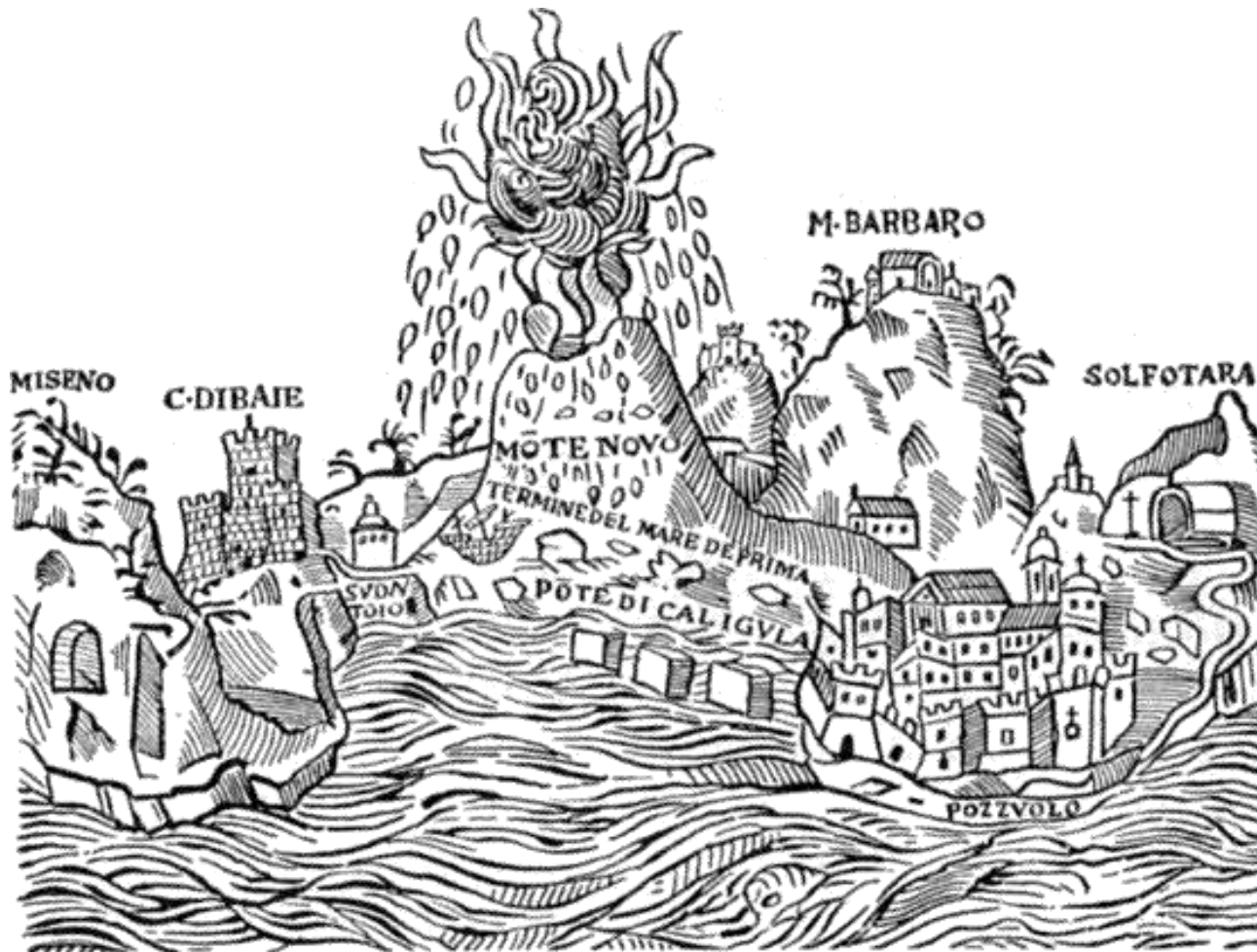


'Carta Marina' by Olaus Magnus 1539

http://www.npm.ac.uk/rsdas/projects/carta_marina/ "Carta Marina satellite images". Licensed under Public Domain via Wikimedia Commons - https://commons.wikimedia.org/wiki/File:Carta_Marina.jpeg#/media/File:Carta_Marina.jpeg

CARTA MARINA ET DESCRIPTIO SEPTENTRIONALIV M







Eruption of the Monte Nuovo in 1538 near Pozzuoli (Gulf of Naples)

contemporary woodcut - 16th century

Etna 1637

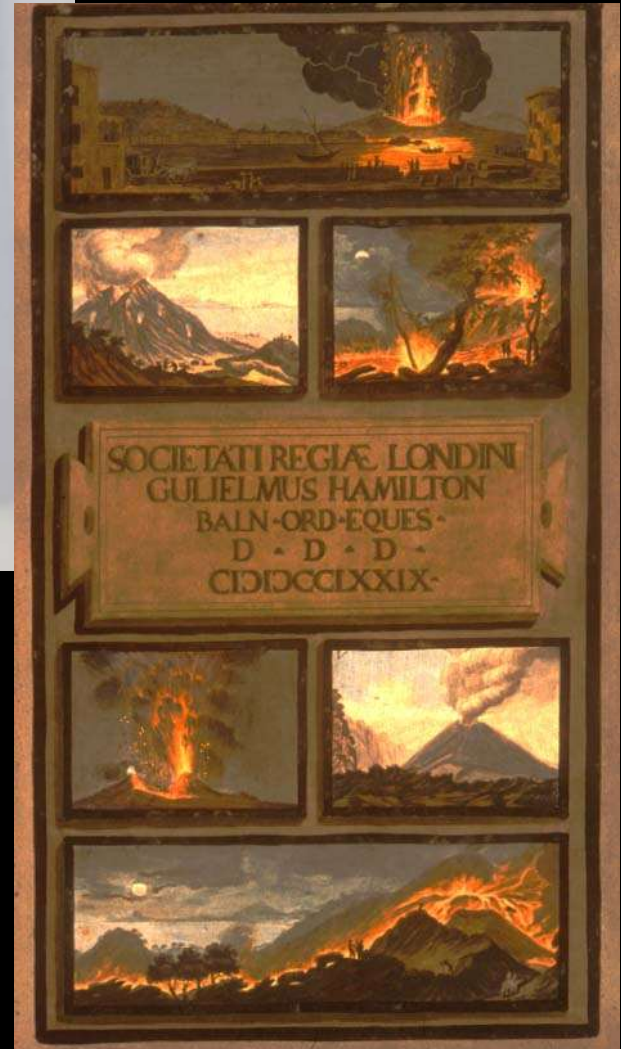




Vesuvius 1631 eruption




Campi Phlegraei
 William Hamilton
 1776-1779





“View of an eruption of Mount Vesuvius which began the 23rd of December 1760, and ended the 5th of January 1761, after a drawing taken on the spot by Mr Fabris, when that eruption was in full force.”





Frederick Polydor Nodder, artist,
Plate 2 from the paper

‘An Account of Morne Garou, a Mountain in the Island of St. Vincent, with a Description of the Volcano on Its Summit’

In a Letter from Mr. James Anderson,
Surgeon, to Mr. Forsyth, His Majesty's
Gardener at Kensington...”

*Philosophical Transactions of the Royal
Society*, vol.75 (1785), pp.16-31.



Joseph Wright *Vesuvius in Eruption, 1774*

Gouache on paper
Derby Museums & Art Gallery



**JMW Turner, The Eruption of the Souffrier Mountains,
in the Island of St Vincent**

at Midnight, on the 30th of April, 1812, from a Sketch Taken at the Time by Hugh P. Keane,




Mt. Pelee eruption

Martinique 1902

National Library of Congress image



Destruction of St Pierre, 1902, Tempest Anderson photograph



**Kilauea eruption
Hawaii
May 13 1924
Oliver Emerson**



Kilauea Iki eruption January 14 1960 D.H.Richter



Kilauea 2011





Montserrat 2010, MVO image



Popocatepetl April 25 2012

Ronaldo Schemidt/AFP/Getty Images



Calbuco, Chile, 22 April 2015

EPA/ALEX VIDAL BRECAS



Foto: Hans Strand



Eyjafjallajökull 2010



Stromboli 2012



Anak Krakatoa, Indonesia



Eruption off the coast of Tonga, March 18th, 2009

Photographer Dana Stephenson. (Dana Stephenson/Getty Images)

Etna July 2 2012

Boris Behncke





Shinmoedake, Japan, January 28 2011, Reuters



Shiveluch 2013

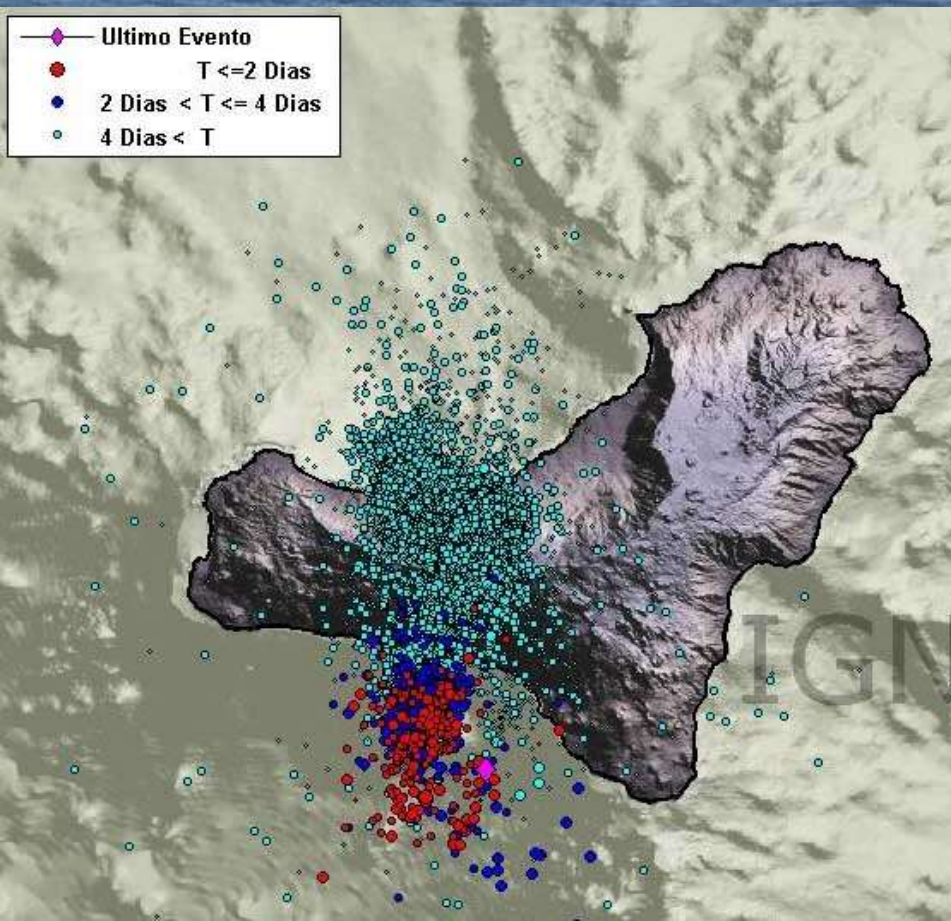


West Mata, Pacific, 2009, NOAA



El Hierro 2012







Kilauea, Hawaii, 6 December 2011

Kilauea, Hawaii, January 10 2013



Pu' u 'O' o, Big Island, Hawaii







Erta Ale, Ethiopia



Nyiragongo lava lake

DR Congo

January 2011

Photos by Tom Pfeiffer,
Volcano Discovery





Nyamulagira, January 2012



Sakurajima, March 11 2013 APOD NASA image

Volcanoes in HD



**Cleveland Volcano, Alaska, 2006
photographed from the International Space Station**



Sakurajima

An aerial photograph showing a large, billowing white plume of smoke or ash rising from a dark, textured surface, likely the ocean. The plume extends diagonally from the bottom right towards the top left. The surrounding water is dark and shows some ripples. In the bottom right corner, there is a small, bright white object, possibly a boat or a small island.

Mt. Curry, South Sandwich Islands

May 2, 2012

Image courtesy of NASA

Plume from
Mt. Curry

Havre seamount July 2012



[Home](#) [Video](#) [News](#) [World](#) [Sport](#) [Finance](#) [Comment](#) [Culture](#) [Travel](#) [Life](#) [Women](#) [Fashion](#) [Luxury](#) [Tech](#) [Cars](#) [Film](#)[USA](#) [Asia](#) [China](#) [Europe](#) [Middle East](#) [Australasia](#) [Africa](#) [South America](#) [Central Asia](#) [KCL Big Question](#) [Expat](#) [Honduras](#)[HOME](#) » [NEWS](#) » [WORLD NEWS](#) » [SOUTH AMERICA](#) » [GALAPAGOS](#)

Night-time footage shows Galapagos volcano lava flowing into ocean

Lava flowing from the Galapagos' Wolf Volcano that erupted last week is seen dripping into the ocean at night in spectacular new footage

 222  246  0  1  469  Email



By Charlotte Krol, and AP, video source Galapagos National Park

7:29AM BST 03 Jun 2015

Footage released on Monday by the [Galapagos](#) National Park shows spectacular images of lava flowing into the ocean as the Wolf Volcano continued its activity after erupting last week for the first time in 33 years.

The mile-high volcano began spewing fire, smoke and lava before dawn on the 25 May.



The Telegraph 

 Like 2,308,047

RELATED VIDEO



Galapagos volcano eruption raises fears for islands' unique species

25 May 2015



Watch Japanese volcano erupt

29 May 2015

NEWS

[Home](#) [Video](#) [World](#) [Asia](#) [UK](#) [Business](#) [Tech](#) [Science](#) [Magazine](#) [Entertainment & Arts](#) [Health](#) [World News TV](#) [More](#)[World](#) [Africa](#) [Australia](#) [Europe](#) [Latin America](#) [Middle East](#) [US & Canada](#)

Galapagos eruption: Footage shows Wolf volcano spewing lava

2 June 2015 Last updated at 20:33 BST

Dramatic footage has emerged of Ecuador's Wolf volcano spewing lava into the ocean.

The Galapagos National Park released the footage after the volcano started erupting last week, for the first time in 33 years.

Related video / audio



▶ 1:47

Will volcano threaten iguana?
26 May 2015



▶ 0:27

Volcano bursts into life in Japan
29 May 2015



▶ 0:37

Volcano erupts on Japanese island
29 May 2015

Most watched



Top stories

[World](#)[UK](#)[Business](#)



Lindblad Expeditions Films Eruption of Wolf Volcano in Galapagos (VIDEO)

By Newswire | June 3, 2015

Recently guests aboard National Geographic Endeavour got the chance to view the long-dormant Wolf Volcano as it erupted in the Galapagos Islands. Watch it here.


Filed under : Cruises, Video, Ecuador

Recently guests aboard *National Geographic Endeavour* got the chance to view the long-dormant **Wolf Volcano** as it erupted in the **Galapagos Islands**.



The **Lindblad Expeditions** ship had diverted from its itinerary to view the eruption. As the ship reached 800 yards from the coast, the foremost section of the lava flow reached the ocean. For the next two hours the ship and its guests stayed and watched as more and more of the flow reached the sea, and more billowing clouds rose in the air.





Nautilus video

SHARE

SHARE
72TWEET
410

PIN

COMMENT
3

EMAIL

ERIK KLEMETTI SCIENCE 07.01.15 3:45 PM

ERUPTION UPDATE: QUAKE
SWARMS HIT ICELAND, JAPAN
RUMBLES

Steam rises from a slope near the hot springs resort of Hakone, Kanagawa prefecture on June 30, 2015. Japan's meteorological agency on June 30 raised a volcanic warning for the popular hot springs resort of Hakone by one notch. JIJI PRESS/AFP/GETTY IMAGES

LATEST NEWS



JUST IN
UK Gets Irony by Spying
on Amnesty International
1 HOUR



ON-DEMAND ECONOMY
Shyp Makes Couriers
Employees Before It's Too
Big to Change
2 HOURS



TYPOGRAPHY
Facebook's Vanilla New
Logo Is About Business,
Not Design
3 HOURS

[→ MORE NEWS](#)



Smithsonian Institution
 National Museum of Natural History
 Global Volcanism Program

[Home](#)
[Reports](#)
[Database](#)
[Learn](#)
[Research](#)
[Info & Contacts](#)

Smithsonian / USGS Weekly Volcanic Activity Report


[Weekly Report](#)
[Archive](#)
[Feeds](#)
[Criteria & Filters](#)

Activity for the week of 24 June-30 June 2015

Name	Location	Activity
Cerro	Western Java (Indonesia)	New
Cleveland	Chugachak Island (USA)	New
Cila	Sulawesi (Indonesia)	New
Concepcion	Nicaragua	New
Hakoneyama	Honshu (Japan)	New
Ruang	Eastern Java (Indonesia)	New
Siobang	Indonesia	New
Aka	Kyushu (Japan)	Ongoing
Collina	Mexico	Ongoing
Dakara	Halmahera (Indonesia)	Ongoing
Ewago	Guatemala	Ongoing
Karangtengah (Pulau Siau)	Siau Island (Indonesia)	Ongoing
Karymsky	Eastern Kamchatka (Russia)	Ongoing
Kilauea	Hawaiian Islands (USA)	Ongoing
Manaro	Papua New Guinea	Ongoing
Nabeshima	Japan	Ongoing
Shiveluch	Central Kamchatka (Russia)	Ongoing
Shishaldin	Fox Islands (USA)	Ongoing
Ubinas	Peru	Ongoing
Zhamansky	Eastern Kamchatka (Russia)	Ongoing

[Web](#)[Images](#)[Videos](#)[News](#)[Maps](#)[More ▾](#)[Search tools](#)

About 1,260,000 results (0.26 seconds)



[NASA's Thermal Camera Turns Galapagos **Volcano** Into...](#)

[Gizmodo](#) - 1 hour ago

After 33 years without a peep, the highest **volcano** in the Galapagos began belching hot magma in May. The eruption was pretty badass on its ...



[Guatemala issues **volcano** warning](#)

[News24](#) - 4 hours ago

The **volcano**, 50km southeast of Guatemala City, was belching "fiery clouds" over the course of the day, said David de Leon, a spokesperson for ...

[Guatemala issues danger warning as Fuego **Volcano** activity ...](#)

[The Tico Times](#) - 3 hours ago

[Explore in depth](#) (8 more articles)



[Volcano Near Reykjavik "Cannot be Ruled Out"](#)

[Reykjavik Grapevine](#) - 5 hours ago

"We cannot rule out that there may be an eruption and a little **volcano** comes out," Kristín Jónsdóttir, an expert on earthquakes at the Icelandic ...



[Stunning Nasa photo looks down the barrel of Galapagos...](#)

[Stuff.co.nz](#) - 30 Jun 2015

A picture taken from space looks down the barrel of a **volcano** soon after it erupted violently sending gases and ash 15km into the air.

[What happens when a **volcano** erupts in the Galápagos?](#)

[Christian Science Monitor](#) - 30 Jun 2015

[Explore in depth](#) (3 more articles)

Web

Images

Videos

News

Shopping

Maps

Books

About 1,210,000 results

Any size

Large
Medium
Icon

Any color

Full color
Black and white
Transparent

Any type

Face
Photo
Clip art
Line drawing
Animated

Any time

Past 24 hours
Past week

**Not filtered by
license**

Labeled for reuse
with modification
Labeled for reuse
Labeled for
noncommercial



zmescience.com
recorded **volcanic eruption**
720 × 480 - 54k - jpg



zmescience.com
A spectacular **eruption** in
1440 × 810 - 824k - jpg



geo.mtu.edu
the **volcano** and pour down
509 × 405 - 70k - jpg



geology.com
volcanic eruption.
900 × 675 - 75k - jpg



gizmag.com
in **volcanic** activity
530 × 298 - 27k - jpg



pinterest.com
in **volcanic** eruptions
1358 × 1011 - 311k - jpg



telegraph.co.uk
Etna is an active **volcano** and
620 × 387 - 42k - jpg



quirkbooks.com
a **Volcanic Eruption**
600 × 400 - 191k - jpg



scs.sk.ca
such as Paricutin **volcano**,
432 × 277 - 13k - jpg



beforeitsnews.com
"Volcanic **eruptions** can have
634 × 425 - 46k - jpg



clevelandleader.com
At the end of the Triassic
617 × 416 - 82k - jpg



wired.com
It's the ultimate
660 × 428 - 33k - jpg

Web

Images

Videos

News

Shopping

Maps

Books

About 5,520,000 results

The web

Country: Australia

Any duration

Short (0–4 min.)

Medium (4–20 min.)

Long (20+ min.)

Any time

Past hour

Past 24 hours

Past week

Past month

Past year

Any quality

High quality

All videos

Closed captioned

Any source

youtube.com

nationalgeogra...

dailymail.co.uk

theguardian.com

**Volcanic Eruption in Iceland - Rare Footage (HD ...**[youtube.com](#)

4 Sep 2014 - 9 min - Uploaded by Kristinn Ingi Pétursson

Update 28 Feb. 2015: The Eruption is has stopped, it's over!!! What is Lava? (http: //www.kip ...

**Volcanoes - Best Of Explosive Eruptions In HD ...**[youtube.com](#)

22 Apr 2011 - 3 min - Uploaded by Earth Uncut TV

Volcanoes - Best Of Explosive Eruptions In HD! Best watched in 1080 full HD mode ...**Volcanic eruption in Iceland - YouTube**[youtube.com](#)

4 Apr 2010 - 6 min - Uploaded by Herbert Sveinbjornsson


I recommend watching this full screen HD with sound on full blast. The volcano that erupted at ...

**Top 10 Deadliest Volcanic Eruptions in History - YouTube**[youtube.com](#)

1 Nov 2014 - 4 min - Uploaded by Top Lists

... deadliest **volcanic eruptions** in history. These volcano eruptions destroyed civilizations ...**volcano erupting - YouTube**[youtube.com](#)

5 Mar 2008 - 1 min - Uploaded by watch3rboy



2015-07-01 night time-lapse video of Fuego volcano, Guatemala



INGV

Sezione di Catania

Osservatorio Etneo



A- A'' A'

RICERCA NEL SITO

La sezione

- HOME
- CHI SIAMO
- ATTIVITA'
- ORGANIZZAZIONE

Monitoraggio sismico e vulcanico

- ETNA
- ISOLE EOLIE
- TERREMOTI RECENTI
- COMUNICATI
- RAPPORTI

Stampa e Comunicazione

- RASSEGNA STAMPA

Banche dati

- TERREMOTI
- ERUZIONI
- ALTRE INGV
- ALTRE INGV-CT

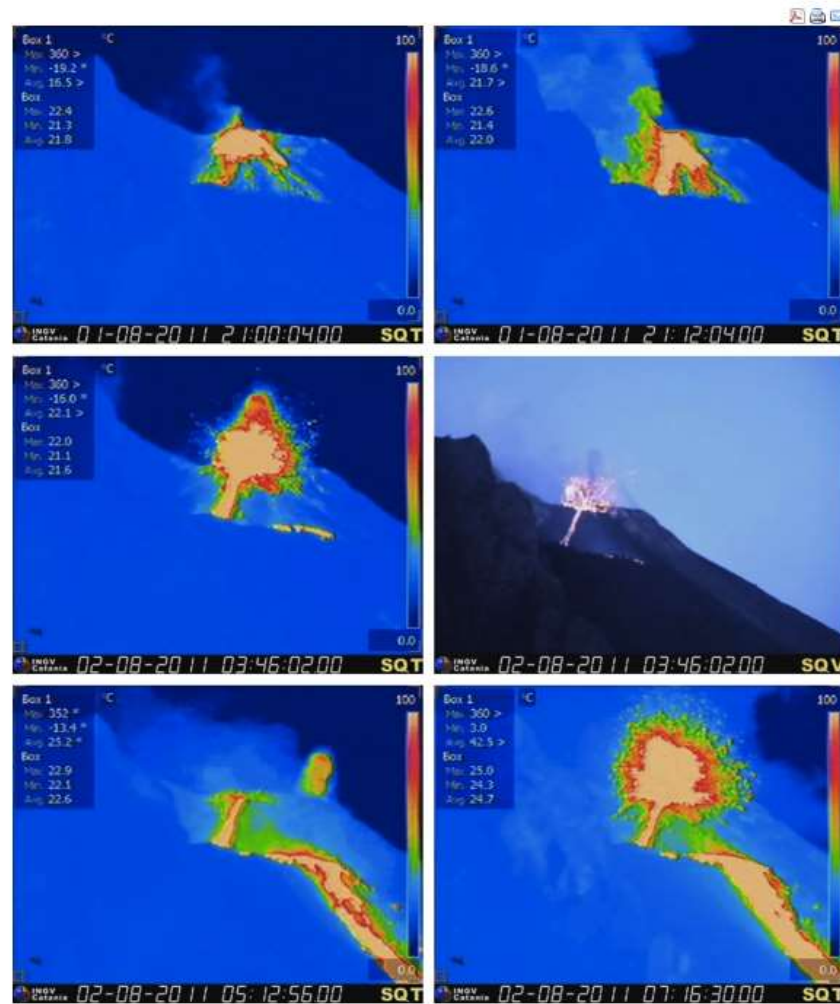
Servizi

- BIBLIOTECA
- DIVULGAZIONE
- G. PONTE Fondo fotografico storico
- SICUREZZA & SALUTE

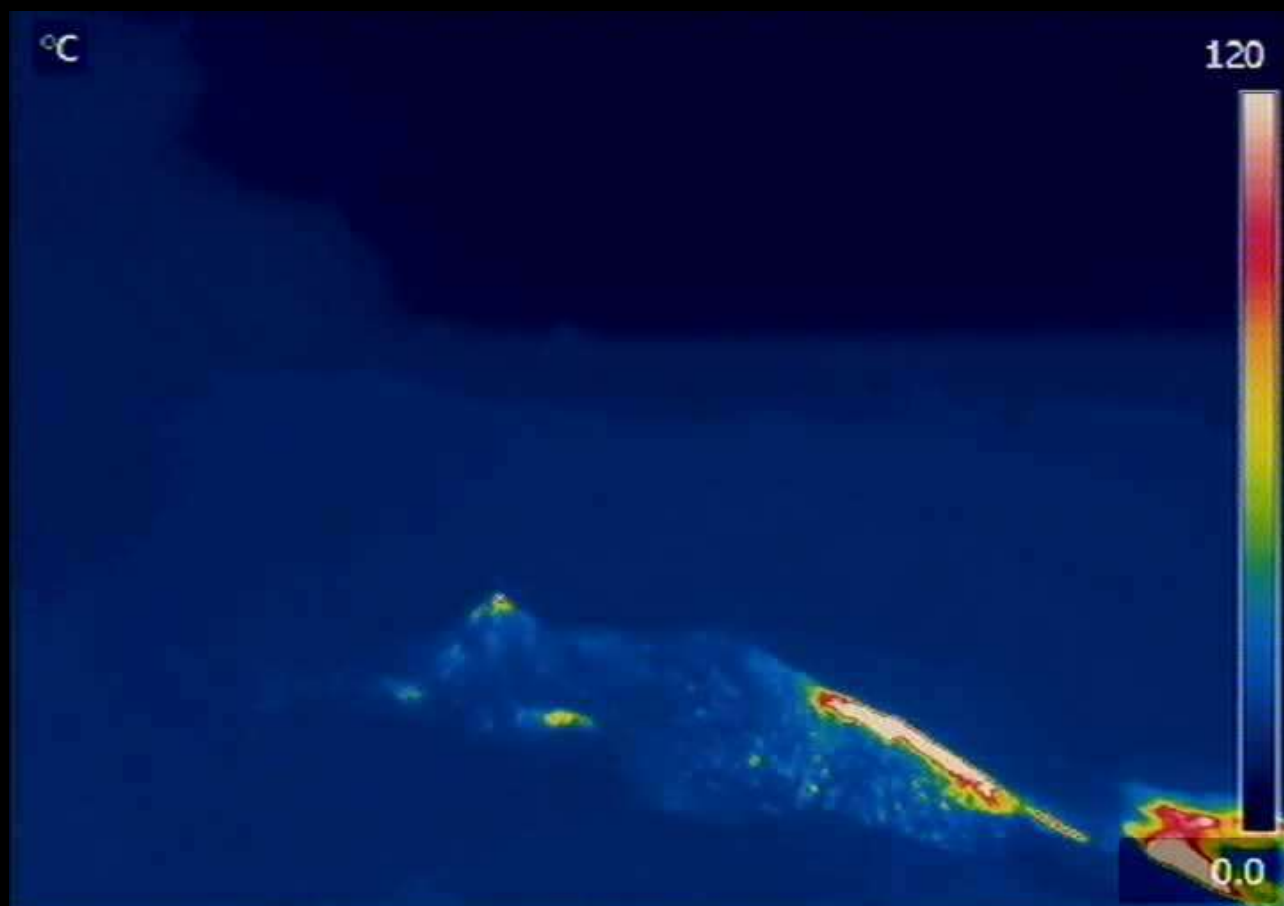
- GALLERIA

Sel in:

Home > Gestione delle News > Lava flow at Stromboli, 2 August 2011



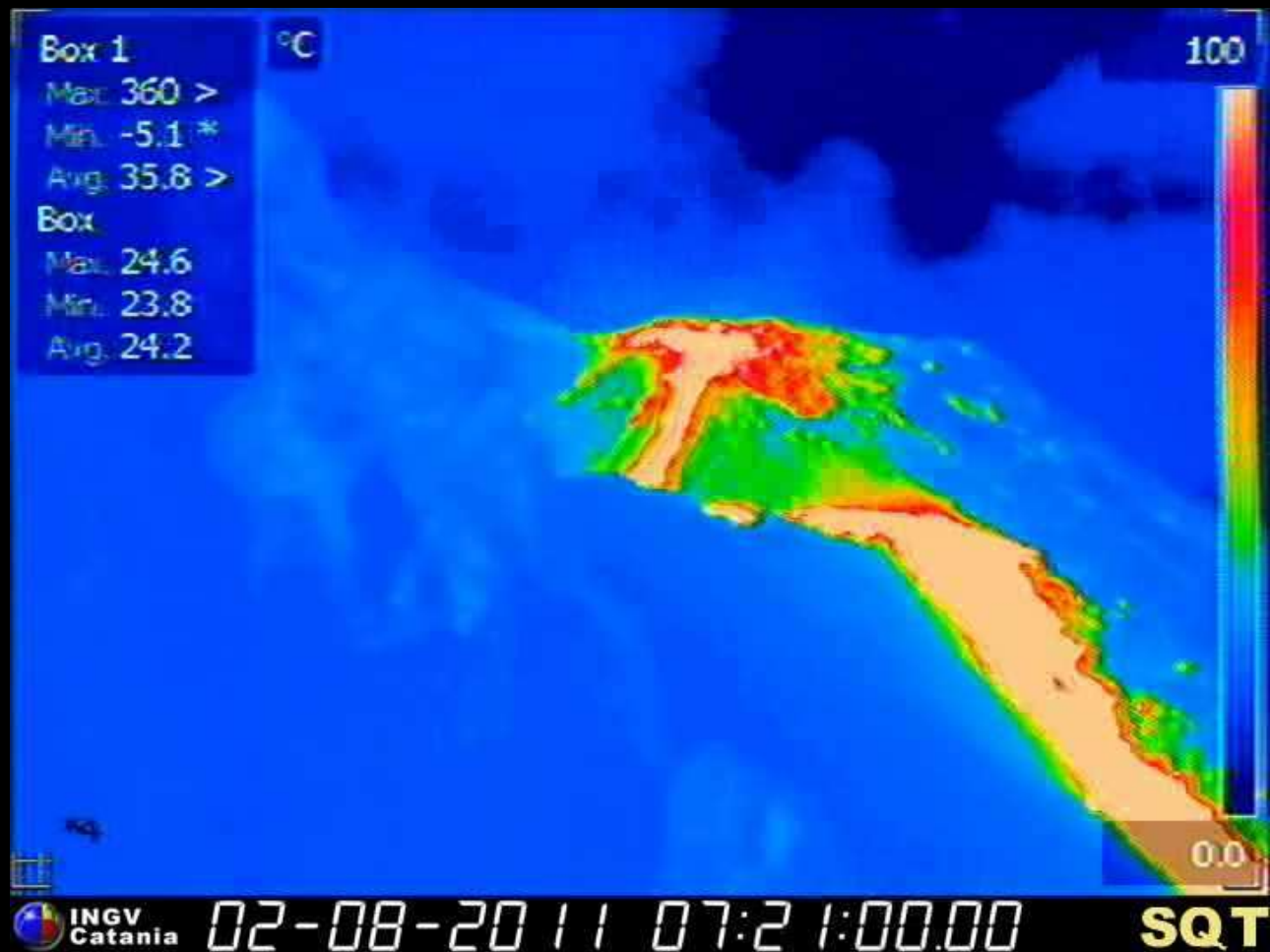
A selection of frames captured from video recorded by the thermal monitoring camera SQT (all images except center right, which is of the visible-light camera SQV) located at 400 m elevation on the northern flank of Stromboli, which show the evolution of the lava flow on the Sciara del Fuoco between 2100 GMT on 1 August 2011 and 0716 GMT on the 2nd. The emission of this lava flow has evidently not led to the cessation of the explosive activity at the summit craters, as happened during the eruptions of 2002-2003 and 2007.



INGV
Catania

02-08-2011 07:24:00.00

SPT



Stromboli



Etna, August 6 2011







[Home](#) [Video](#) [News](#) **[World](#)** [Sport](#) [Finance](#) [Comment](#) [Culture](#) [Travel](#) [Life](#) [Women](#) [Fashion](#) [Luxury](#) [Tech](#) [Cars](#) [Film](#)

[USA](#) [Asia](#) [China](#) [Europe](#) [Middle East](#) [Australasia](#) [Africa](#) **[South America](#)** [Central Asia](#) [KCL Big Question](#) [Expat](#) [Honduras](#)

[HOME](#) » [NEWS](#) » [WORLD NEWS](#) » [SOUTH AMERICA](#) » [CHILE](#)

Huge lava fountain as Villarrica volcano erupts in Chile

Residents living close to the Villarrica volcano in southern Chile, have been evacuated after an eruption of lava and ash on Tuesday

[f](#) 1K [t](#) 130 [p](#) 0 [in](#) 1 [v](#) 1K [e](#) Email



Telegraph.co.uk/video

By Telegraph video, video source ITN
7:35PM GMT 03 Mar 2015

[Print this article](#)

[Chile](#)

[World News](#)



The Telegraph

[Like](#) 2,307,817

RELATED VIDEO



Watch Japanese volcano erupt

29 May 2015



Timelapse shows fierce Chile volcano eruption

23 Apr 2015



Wildfires engulf Capatzen Town and Table Mountain

03 Mar 2015

WATCH MORE»



[Home](#) [Video](#) [News](#) **[World](#)** [Sport](#) [Finance](#) [Comment](#) [Culture](#) [Travel](#) [Life](#) [Women](#) [Fashion](#) [Luxury](#) [Tech](#) [Cars](#) [Film](#)

[USA](#) [Asia](#) [China](#) [Europe](#) [Middle East](#) [Australasia](#) [Africa](#) [South America](#) [Central Asia](#) [KCL Big Question](#) [Expat](#) [Honduras](#)

[Afghanistan](#) [Pakistan](#) [India](#) [North Korea](#) [South Korea](#) [Japan](#) [Kazakhstan](#)

[HOME](#) » [NEWS](#) » [WORLD NEWS](#) » [ASIA](#) » [JAPAN](#)

Japan's Mount Shindake volcano erupts

A remote Japanese volcano has suddenly erupted and forcing islanders to evacuate

 87  155  0  0  242  Email



By Telegraph Video, and AFP, video source APTN

6:53AM BST 29 May 2015

A violent **volcanic eruption** in southern **Japan** on Friday forced scores of people to evacuate and shot a huge column of ash high into the air.



The Telegraph 

 Like 2,307,814

RELATED VIDEO



Galapagos volcano eruption raises fears for islands' unique species

25 May 2015



Volcano erupts right next to tourists

13 May 2015



Huge lava fountain as Villarrica volcano erupts in Chile

03 Mar 2015

WATCH MORE»



Leopard shark enjoys cuddle from aquarium cleaner



Time-lapse: burn survivor's scars disappear

[Home](#)
[Video](#)
[News](#)
[World](#)
[Sport](#)
[Finance](#)
[Comment](#)
[Culture](#)
[Travel](#)
[Life](#)
[Women](#)
[Fashion](#)
[Luxury](#)
[Tech](#)
[Cars](#)
[Film](#)

[USA](#)
[Asia](#)
[China](#)
[Europe](#)
[Middle East](#)
[Australasia](#)
[Africa](#)
[South America](#)
[Central Asia](#)
[KCL Big Question](#)
[Expat](#)
[Honduras](#)

[Afghanistan](#)
[Pakistan](#)
[India](#)
[North Korea](#)
[South Korea](#)
[Japan](#)
[Kazakhstan](#)

HOME » NEWS » WORLD NEWS » ASIA » JAPAN

Japan's Mount Shindake volcano erupts

A remote Japanese volcano has suddenly erupted and forcing islanders to evacuate

[f](#) 87
 [t](#) 155
 [p](#) 0
 [in](#) 0
 [g](#) 242
 [e](#) Email



By Telegraph Video, and AFP, video source APTN
6:53AM BST 29 May 2015

A distant volcanic eruption in southern Japan as Mount Shindake erupts



The Telegraph

[f](#) Like 2,307,814

RELATED VIDEO



Galapagos volcano eruption raises fears for islands' unique species

25 May 2015



Volcano erupts right next to tourists

13 May 2015



Huge lava fountain as Villarrica volcano erupts in Chile

03 Mar 2015

WATCH MORE»



Leonard shark enjoys



Time-lapse: burn

[Home](#) [Video](#) [News](#) **[World](#)** [Sport](#) [Finance](#) [Comment](#) [Culture](#) [Travel](#) [Life](#) [Women](#) [Fashion](#) [Luxury](#) [Tech](#) [Cars](#) [Film](#)

[USA](#) **[Asia](#)** [China](#) [Europe](#) [Middle East](#) [Australasia](#) [Africa](#) [South America](#) [Central Asia](#) [KCL Big Question](#) [Expat](#) [Honduras](#)

[Afghanistan](#) [Pakistan](#) [India](#) [North Korea](#) [South Korea](#) **[Japan](#)** [Kazakhstan](#)

[HOME](#) » [NEWS](#) » [WORLD NEWS](#) » [ASIA](#) » [JAPAN](#)

Japan's Mount Shindake volcano erupts

A remote Japanese volcano has suddenly erupted and forcing islanders to evacuate

[f](#) 87 [t](#) 155 [p](#) 0 [in](#) 0 [s](#) 242 [Email](#)



By Telegraph Video, and AFP, video source APTN

6:53AM BST 29 May 2015



The Telegraph

[Like](#) 2,307,814

RELATED VIDEO



Galapagos volcano eruption raises fears for islands' unique species

25 May 2015



Volcano erupts right next to tourists

13 May 2015



Huge lava fountain as Villarrica volcano erupts in Chile

03 Mar 2015

WATCH MORE»



[Home](#) [Video](#) [News](#) [World](#) [Sport](#) [Finance](#) [Comment](#) [Culture](#) [Travel](#) [Life](#) [Women](#) [Fashion](#) [Luxury](#) [Tech](#) [Cars](#) [Film](#)[USA](#) [Asia](#) [China](#) [Europe](#) [Middle East](#) [Australasia](#) [Africa](#) [South America](#) [Central Asia](#) [KCL Big Question](#) [Expat](#) [Honduras](#)[HOME](#) » [NEWS](#) » [WORLD NEWS](#) » [CENTRAL AMERICA AND THE CARIBBEAN](#) » [NICARAGUA](#)

Volcano erupts in dramatic fashion as people stand nearby

Video shows the moment a powerful explosion rocked Nicaragua's Telica volcano, as onlookers stood just metres away from the crater

[f](#) 105 [t](#) 92 [p](#) 0 [in](#) 2 [g](#) 199 [Email](#)



By Telegraph video, and AFP, Video source

YouTube / La Prensa Nicaragua

7:20AM BST 13 May 2015



The Telegraph

[Like](#) 2,307,815

RELATED VIDEO



Watch Japanese volcano erupt

29 May 2015



Boiling and bubbling: into the crater of active volcano

06 Sep 2014



Timelapse shows fierce Chile volcano eruption

23 Apr 2015

Get closer on the coast.

[Book a home now](#)

[Home](#) [Video](#) [News](#) **[World](#)** [Sport](#) [Finance](#) [Comment](#) [Culture](#) [Travel](#) [Life](#) [Women](#) [Fashion](#) [Luxury](#) [Tech](#) [Cars](#) [Film](#)[USA](#) [Asia](#) [China](#) [Europe](#) [Middle East](#) [Australasia](#) [Africa](#) [South America](#) [Central Asia](#) [KCL Big Question](#) [Expat](#) [Honduras](#)[HOME](#) » [NEWS](#) » [WORLD NEWS](#) » [CENTRAL AMERICA AND THE CARIBBEAN](#) » [NICARAGUA](#)

Volcano erupts in dramatic fashion as people stand nearby

Video shows the moment a powerful explosion rocked Nicaragua's Telica volcano, as onlookers stood just metres away from the crater

 105  92  0  2  199  Email



Telegraph.co.uk/video

By Telegraph video, and AFP, Video source

YouTube / La Prensa Nicaragua

7:20AM BST 13 May 2015



The Telegraph 

 Like 2,307,815

RELATED VIDEO



Watch Japanese volcano erupt

29 May 2015



Boiling and bubbling: into the crater of active volcano

06 Sep 2014



Timelapse shows fierce Chile volcano eruption

23 Apr 2015

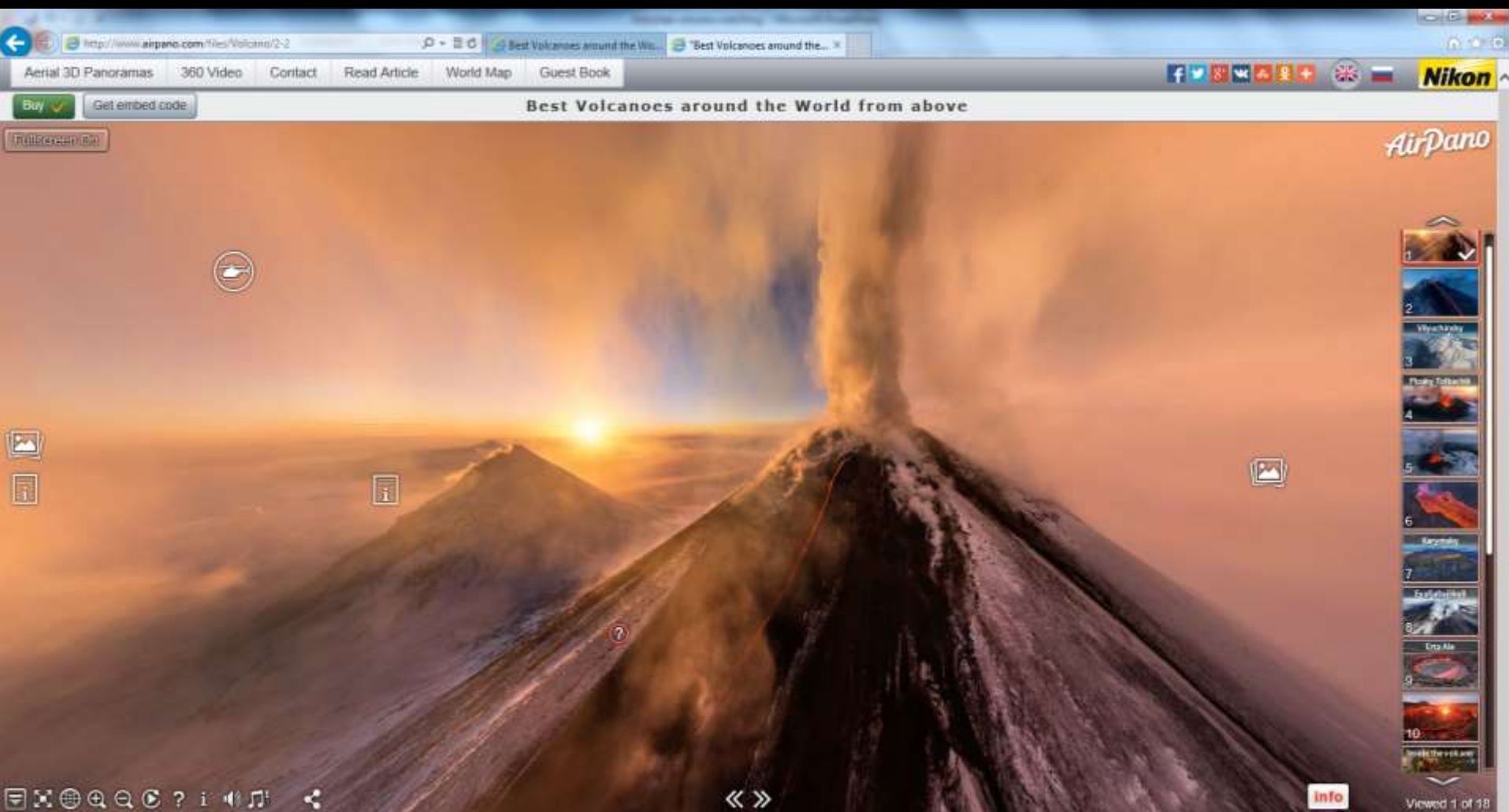
 
Get closer on the coast.

[Book a home now](#) 



ETNA - eruption column and lava fountain from the new southeast crater seen from an airplane passing to the northeast during the 5 January 2012 eruptive episode

Photo taken by Gloria Guglielmo





MOST RECENT

☒ Site ☐ Web Enter



Artist creates stunning timelapse of volcanic eruption

This is the moment a powerful volcanic eruption is caught on camera as it spews molten lava hundreds of feet into the air. Brit volcanic photographer Dr. Richard Roscoe says he stayed awake for up to 20 hours...

Whole country - earthquakes during the last 48 hours

(Preliminary results)

Earthquakes

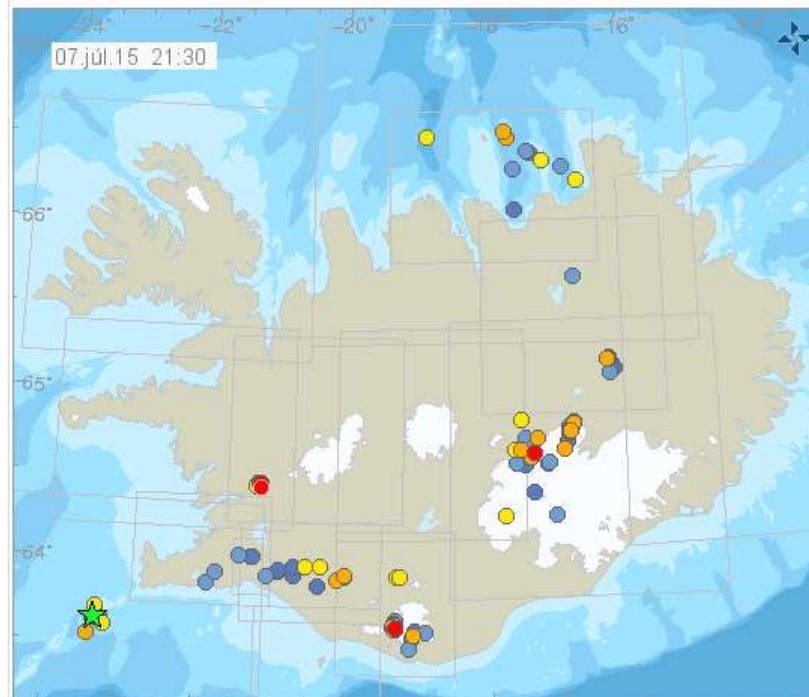
Earthquakes - all regions

- East fjords
- Hengill
- Hofsjökull
- Langjökull
- Mýrdalsjökull
- Mývatn
- N-Atlantic
- Reykjanes ridge
- Reykjanes peninsula
- Snæfellsnes
- Southern Iceland
- Tjörnes fracture zone - small
- Tjörnes fracture zone - large
- Vatnajökull
- West fjords
- Vestmannaeyjar
- Volcanic eruptions
- Tremor measurements
- Strain measurements
- GPS measurements
- Articles
- Reports and publications
- Conferences
- Response to earthquakes
- Other institutions

Map

Table

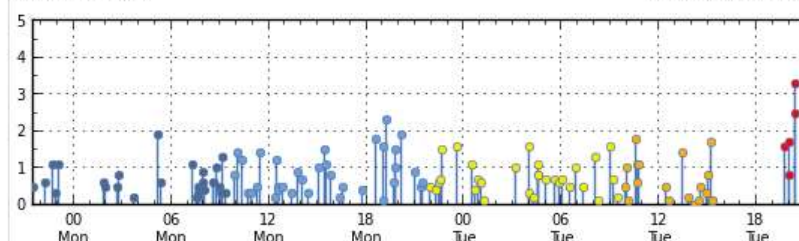
Earthquake location 07 Jul 21:30 GMT



Time and magnitude of earthquake 07 Jul 21:30 GMT

07.07.15 21:30

@veðurstofa íslands



Related topics

- Instructions on using earthquake pages
- Bárðarbunga and Holuhraun 2014-2015 - overview
- Grímsvötn 2011 - overview
- Eyjafjallajökull 2010 - overview
- Useful links
- FutureVolc
- Global Volcano Model Network (GVM)
- Road conditions
- Earthquake Engineering Research Centre - University of Iceland
- Institute of Earth Sciences
- Incorporated Research Institutions for Seismology
- National Earthquake Information Center
- Preventive response to earthquakes

Earthquakes

Earthquakes - all regions

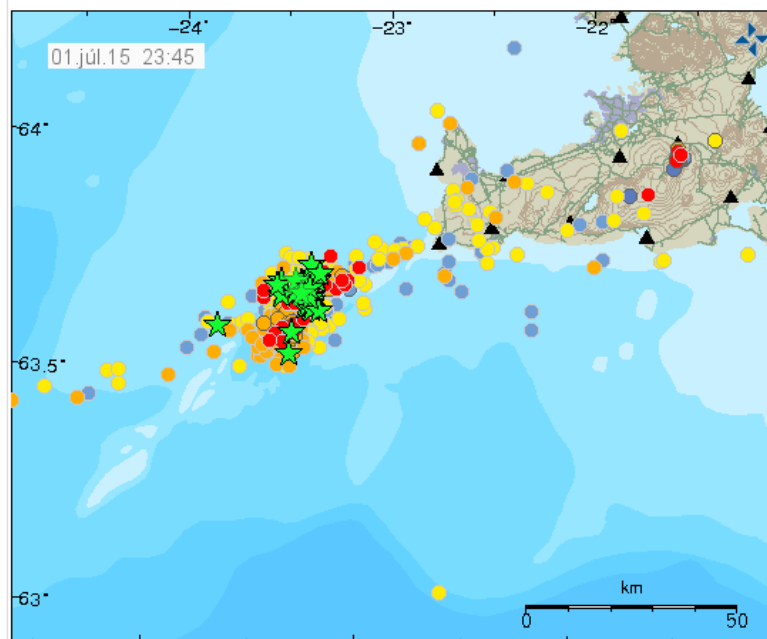
- East fjords
- Hengill
- Hofsjökull
- Langjökull
- Mýrdalsjökull
- Mývatn
- N-Atlantic
- ▶ Reykjanes ridge
- Reykjanes peninsula
- Snæfellsnes
- Southern Iceland
- Tjörnes fracture zone - small
- Tjörnes fracture zone - large
- Vatnajökull
- West fjords
- Vestmannaeyjar
- Volcanic eruptions
- Tremor measurements
- Strain measurements
- GPS measurements
- Articles
- Reports and publications
- Conferences
- Response to earthquakes
- Other institutions

Reykjanes ridge - earthquakes during the last 48 hours (Preliminary results)

Map

Table

Earthquake location 01 Jul 23:45 GMT



- Magnitude < 3
- ★ Magnitude > 3

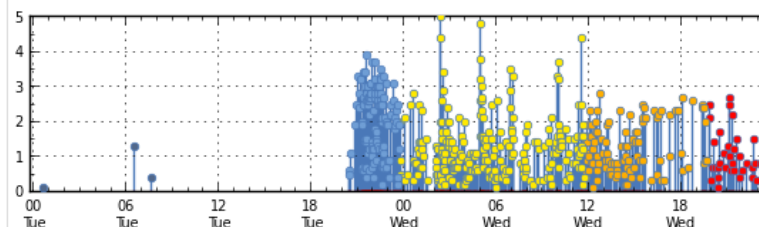
Hours since earthquake:

0-4 4-12 12-24 24-36 36-48

Time and magnitude of earthquake 01 Jul 23:45 GMT

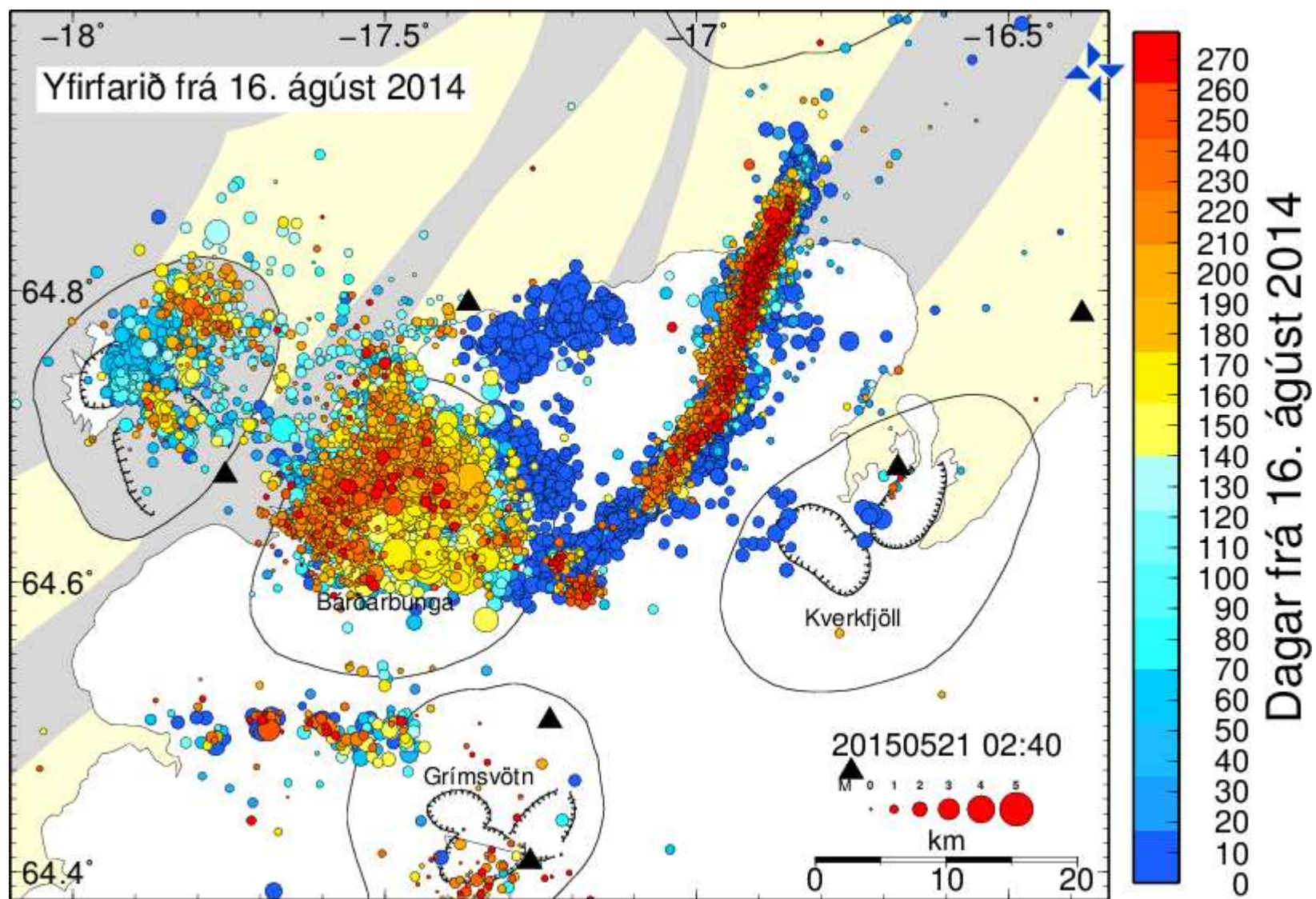
01.07.15 23:45

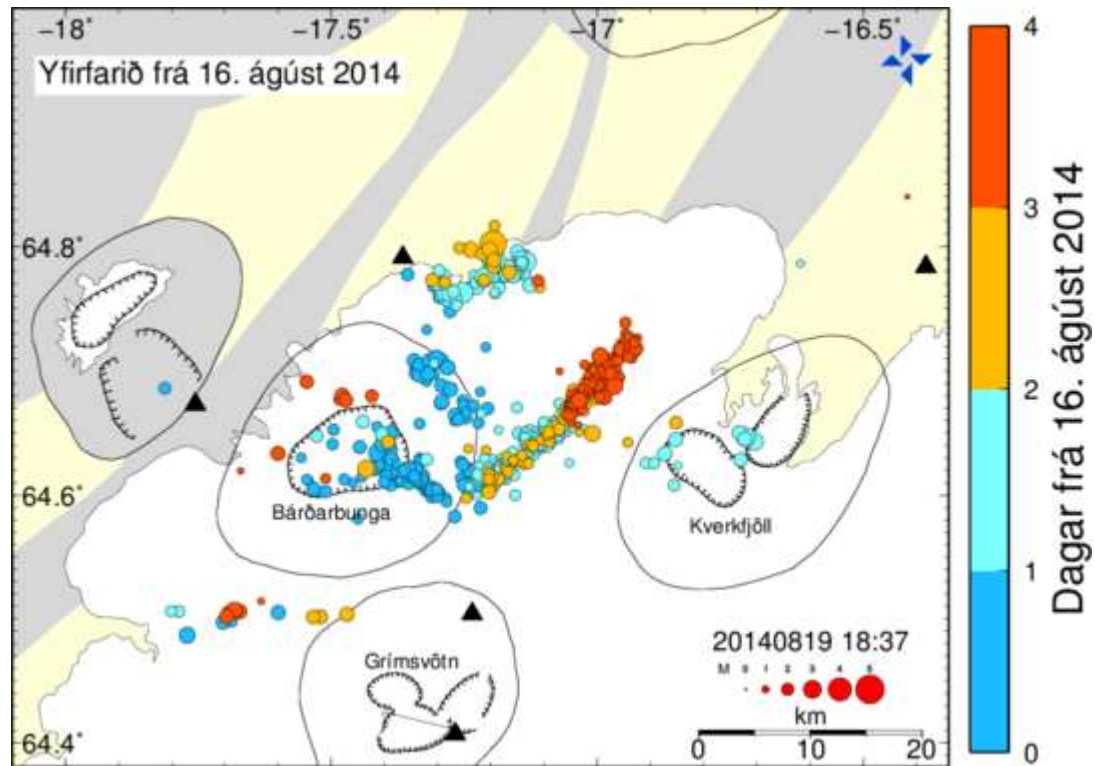
©Veðurstofa Íslands



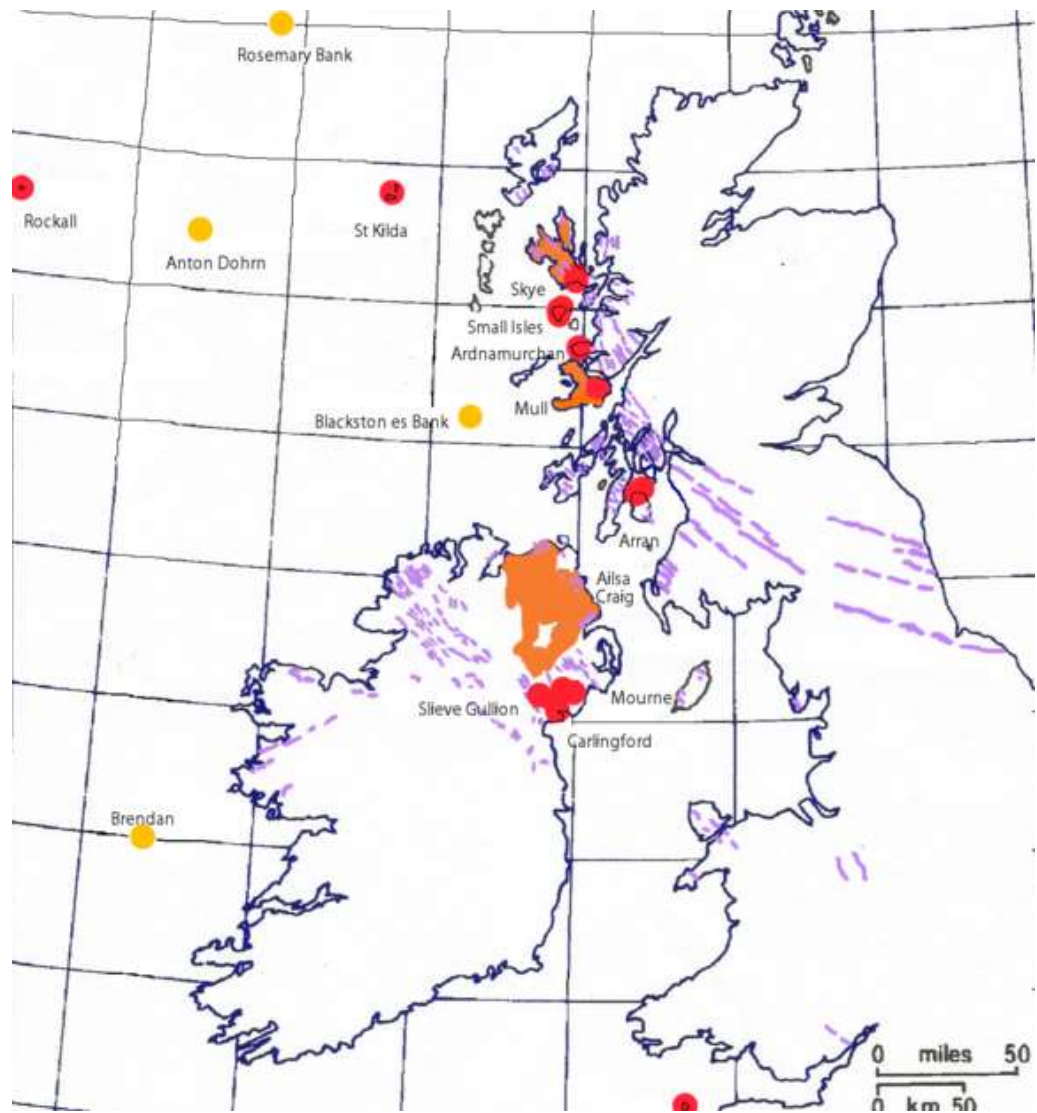
Related topics

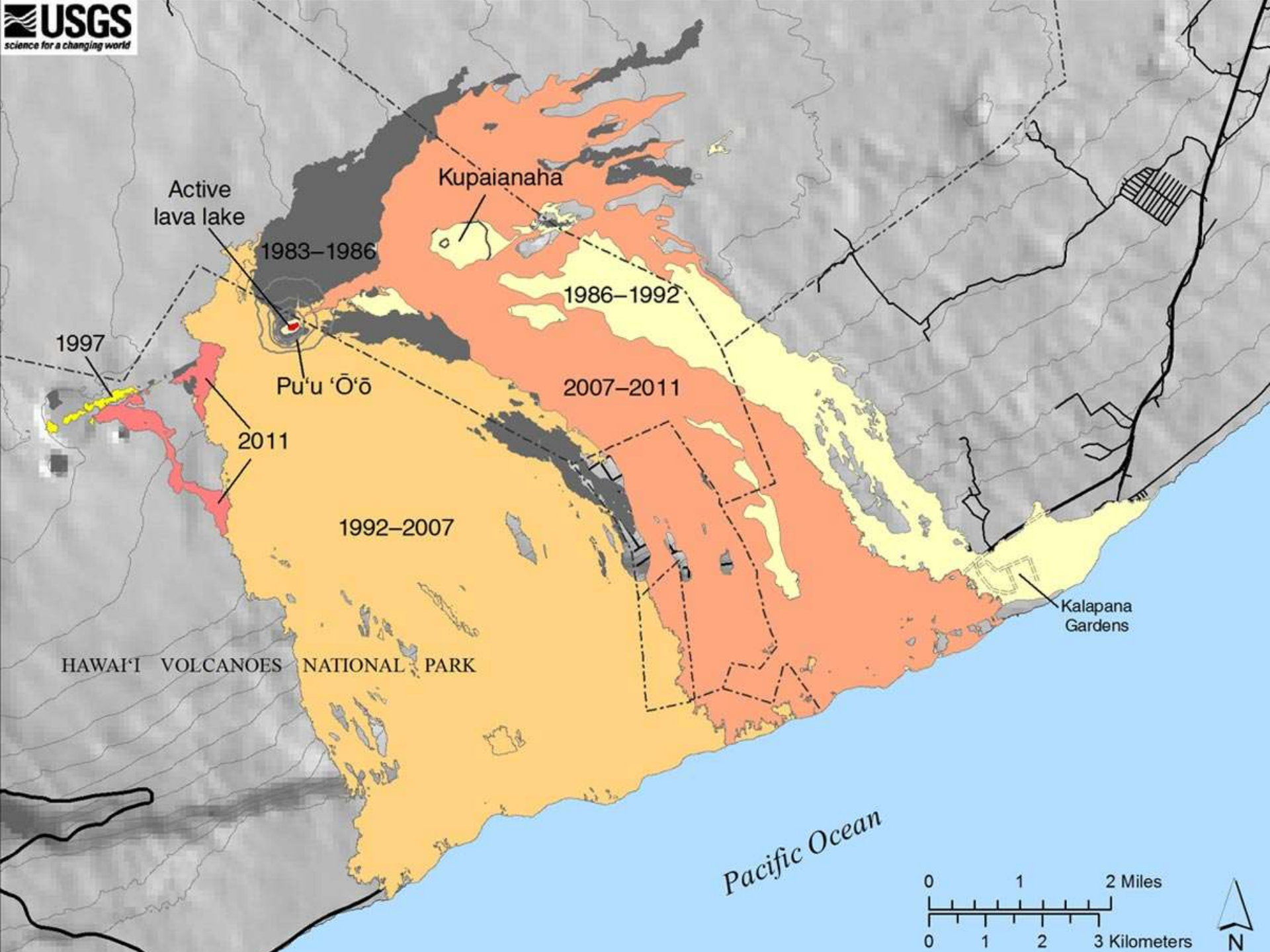
- ▶ Instructions on using earthquake pages
- ▶ Bárðarbunga and Holuhraun 2014-2015 - overview
- ▶ Grímsvötn 2011 - overview
- ▶ Eyjafjallajökull 2010 - overview
- ▶ Useful links
- ▶ FutureVolc
- ▶ Global Volcano Model Network (GVM)
- ▶ Road conditions
- ▶ Earthquake Engineering Research Centre - University of Iceland
- ▶ Institute of Earth Sciences
- ▶ Incorporated Research Institutions for Seismology
- ▶ National Earthquake Information Center
- ▶ Preventive response to earthquakes






Bardabunga video








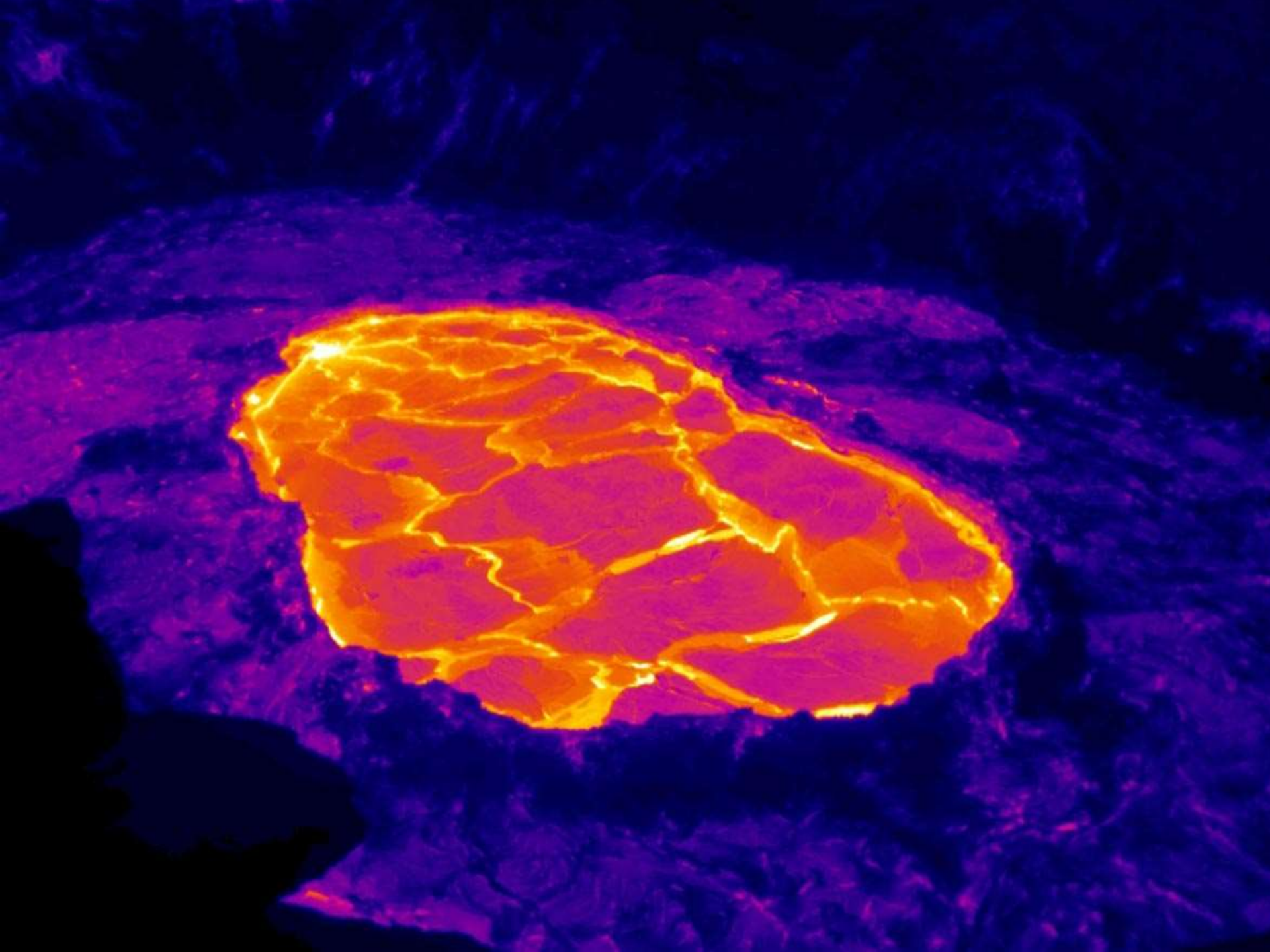
perched pond

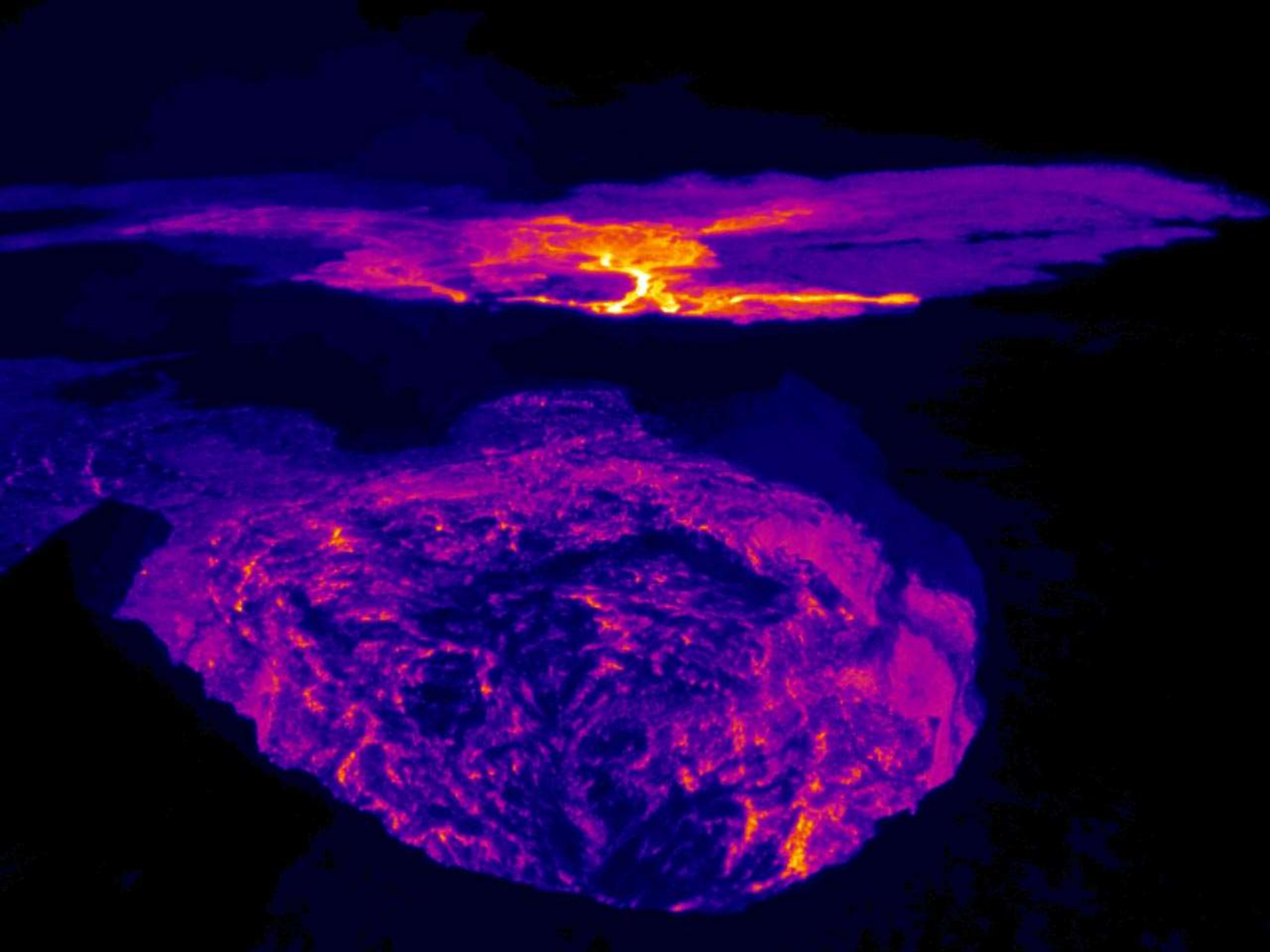
spatter cone


two fountaining areas

fountains →









Stunning time-lapse video captures Hawaii's Kilauea volcano and lava flows

POSTED 8:47 PM, MARCH 27, 2015, BY [MATT KNIGHT](#)

[f](#) FACEBOOK 293

[t](#) TWITTER 6

[r](#) REDDIT

[p](#) PINTEREST

[in](#) LINKEDIN

[✉](#) EMAIL



Director Lance Page of [Page Films](#) has released this gorgeous short film of Hawaii's Kilauea volcano that will make you think The Lord of the Rings has come to life.



Cotopaxi



Kilauea

What is erupting today?



Batu Tara



Sakurajima

Kilauea - the Fire Within